





Information on the activities of the International Sava River Basin Commission

Samo Grošelj
Deputy Secretary, ISRBC

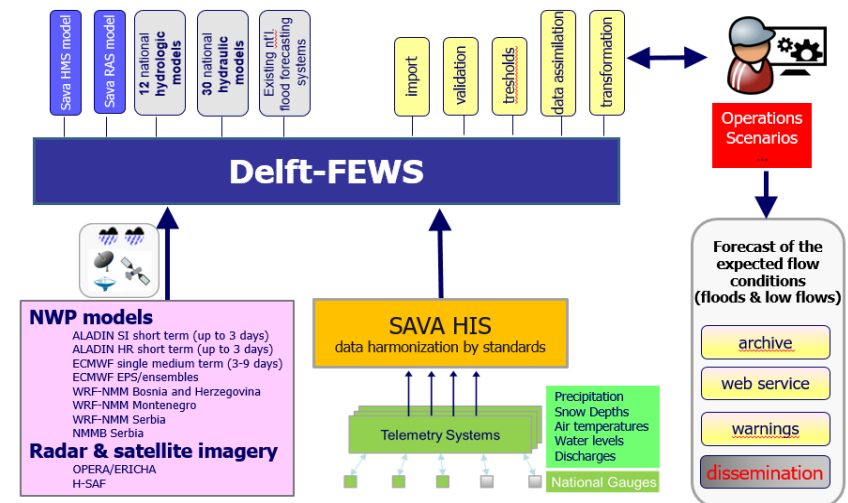
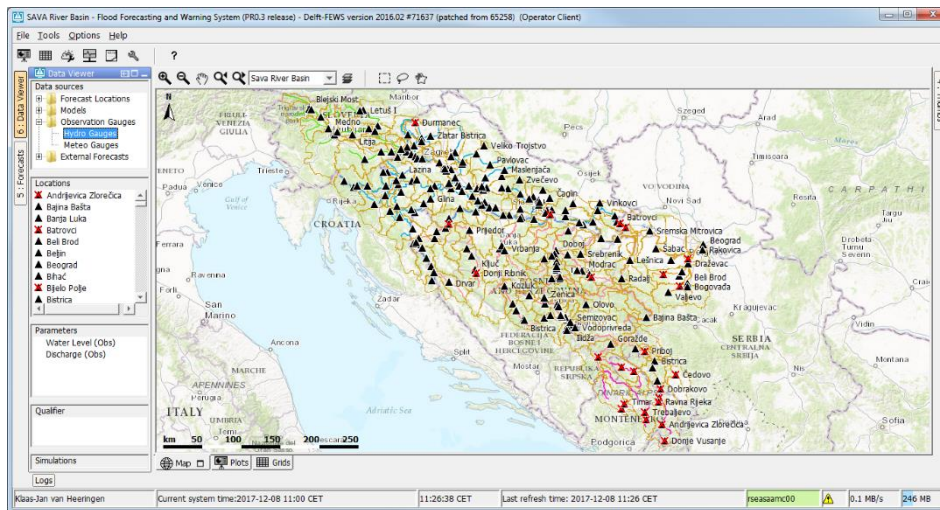
PA4: Sava RBM Plan

- **2nd Sava River Basin Analysis Report**
 - ISRBC accepted at the 46th session
 - available at the [ISRBC web site](#)
- **Significant Water Management Issues**
 - Final report accepted by the ISRBC
- **Joint Plan of Actions (JPA) developed and adopted by the ISRBC**
 - Milestone for integrated RBM and socioeconomic development in the region





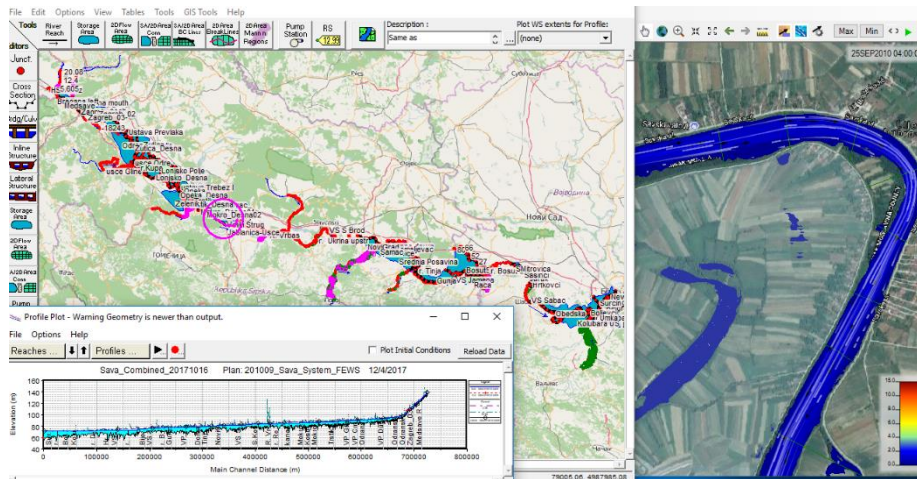
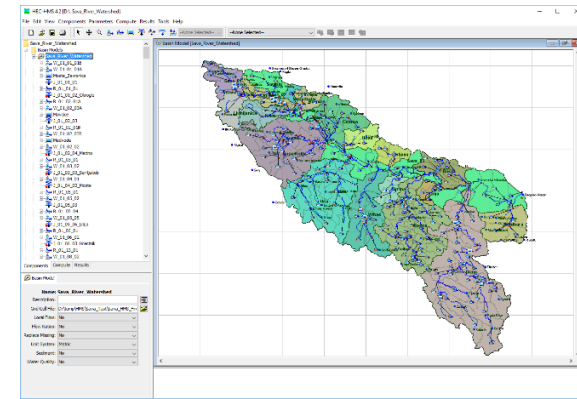
PA5: Flood management

- **Sava Flood Risk Management Plan (2017-2018)**
 - kick off meeting in April, Inception workshop in July, first outline and first set of supporting documents in October 2017
- **Flood Forecasting & Warning System (2016-2018)**
 - Release version 1.0 February 2018
 - Improvement of joint flood management actions in the Sava river basin (WBIF project)



PA5: Flood management


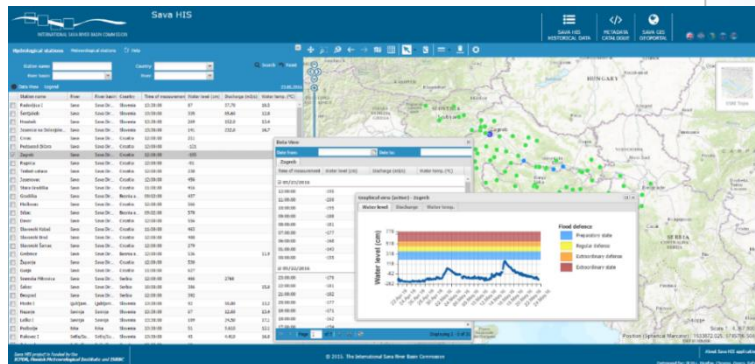
- **Hydrological model of the Sava River Basin**
 - Distributed to countries in Jan 2017, training in March 2017, included in SavaFFWS
- **Hydraulic model of the Sava River**
 - Finalization in April 2018, training 15-17 May 2018



- **Both models integral part of the Sava FFWS**

PA4, PA5: Data and information exchange

- **Sava GIS** (www.savagis.org) and **Sava HIS** - www.savahis.org
 - RBM, FRM and HMI related data available
 - On-line information on *suspended sediment* added recently
 - NAV module planned
 - **Data hub** for Flood Forecasting and Warning System (FFWS) -*under development*



State	Data Provider	Hydro (real-time data)		Meteo (real-time data)	
		Data Policy	Sava HIS	Data Policy	Sava HIS
Bosnia and Herzegovina	FHMZFBIBH	2	3 (3)	12	20 (20)
	AVPSAVA	21 (8)	39 (16)	-	10 (10)
	RHMZRS	11 (1)	31 (18)	16	16 (16)
Croatia	DHMZ	22 (13)	130 (125)	11	49 (42)
	ZHMS	2	11 (11)	3	5 (5)
Serbia	RHMZ	18 (13)	25 (19)	6	12 (10)
	ARSO	17 (13)	31 (26)	5	76 (76)
Total		93 (48)	270 (218)	53	188 (179)

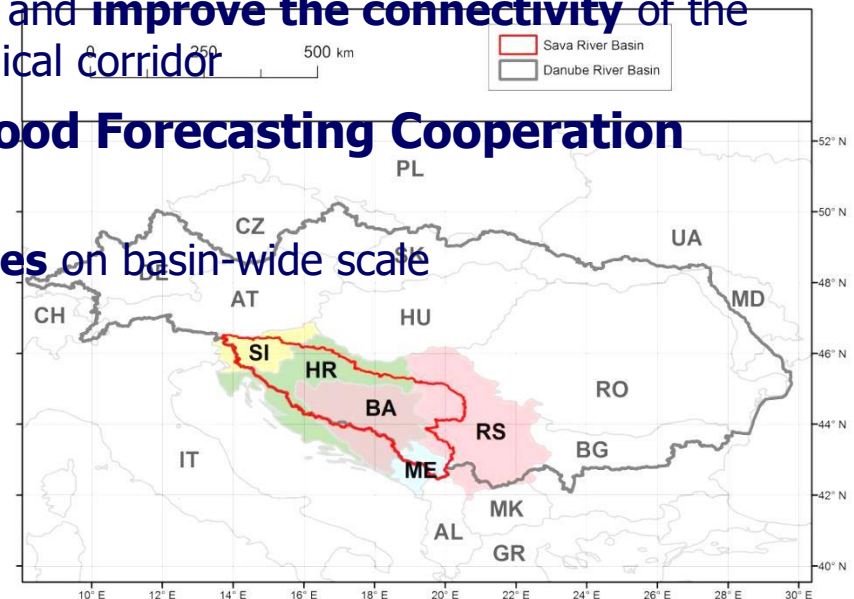
Implementation of the Danube Strategy

- **2nd call of Danube Transnational Programme**
 - **Water Pollution Contingency Management System (*WAPCOS*)**
 - **reduction of man-made risk** related to accidental release of polluting substances to watercourses;
 - **Wetlands Ecotourism in the Danube River Basin (*Danube Wets Ecotour*)**
 - to **formulate** a long term development **framework for enhancing ecotourism** in small and medium-sized wetland areas



Implementation of the Danube Strategy

- **2nd call of Danube Transnational Programme**
 - **Sediment-quality Information, Monitoring and Assessment system (*SIMONA*)**
 - to contribute the overall good status of surface waters by delivering a sustainable, harmonized ready-to-deploy **Sediment-quality Information, Monitoring and Assessment System**
 - **Preserving Sava River Basin Habitats through Transnational Management of Invasive Alien Species (*TIES*)**
 - To **reduce habitat fragmentation** and **improve the connectivity** of the transnational Sava River Basin ecological corridor
 - **Danube River Basin Enhanced Flood Forecasting Cooperation (*DAREFFORT*)**
 - To **improve forecasting capabilities** on basin-wide scale



Other projects/activities

- **Adaptation on climate change**

- **Outline of the Climate Adaptation Strategy and priority measures basin-wide for the Sava River Basin**

- to develop the **Outline** in consistence with ICPDR's regional adaptation strategy;
 - to identify some **priority basin-wide measures** building on documents and studies available at national and regional levels;
 - to suggest **modalities and cost estimates** for the full development of the strategy and of its action plan.

- Timeframe (June- October 2017)

The project was supported by: **French Ministry of Ecological and Inclusive Transition, International Office for Water and UNECE.**

Future: Project supported by Italian Ministry of Environment!!



Priority activities in 2018

- Preparation of the new **Strategy on implementation of the FASRB**
- Continuation of work on the **2nd Sava RBMP**
- Development of the **1st Sava FRMP**
- Finalizing and taking over the **Sava FFWS** by the Parties
- Maintenance and upgrade of **Sava GIS & HIS**
- Development of **Climate adaptation strategy for the SRB**
- Sustainable development issues (tourism...)

7th Meeting of the Parties will be held in Bled (SI), June 7th, 2018

Sava day 2018 celebration

- **Sava Day (1st of June)**

- **7th Youth Parliament (Bohinj (SI), June 1-2)**

- Theme: „**Sustainable Tourism - a Chance for Development of SRB**”

- web page: <http://sava-youthparliament.com/>

- Facebook: <https://www.facebook.com/SavaYouth/>

- **National events:**

- mojareka.si

- [Bled Water Festival](#)

- Sava Bike Tour (organized by *Ministry of economic development and technology* (SI))



Contact information

International Sava River Basin Commission

Kneza Branimira 29

10000 Zagreb

Croatia

www.savacommission.org

