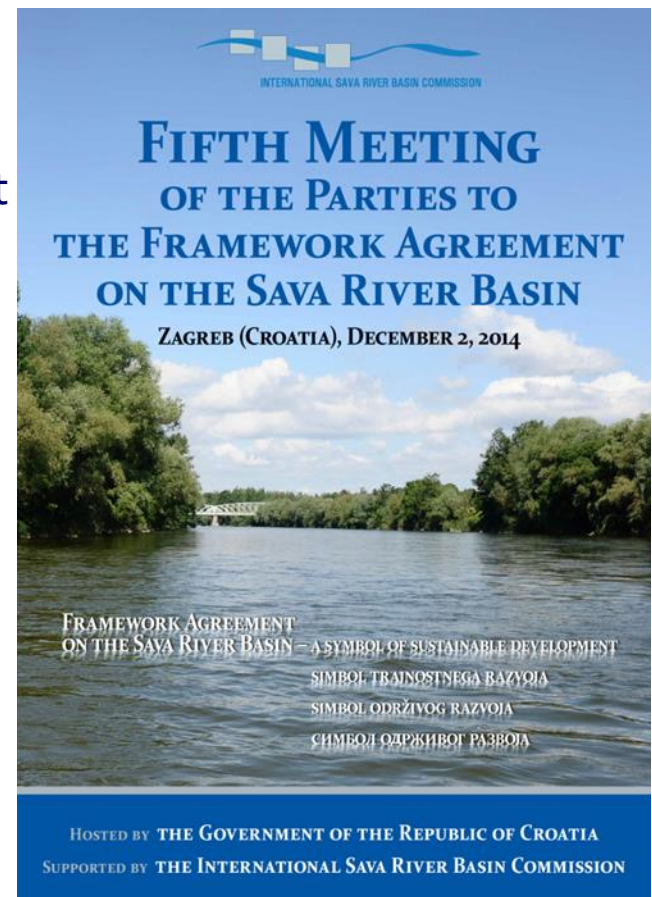


Information of the activities of the International Sava River Basin Commission

Samo Grošelj
Deputy Secretary, ISRBC

PA4: Sava RBM Plan

- **1st Sava RBM Plan accepted**
 - 5th meeting of the Parties, (December 2, 2014)
- **Update of the Sava River Basin Analysis Report**
 - Draft of the 2nd SRBA developed by the Secretariat
 - data from the 1st Sava RBM Plan
 - data from the ICPDR database
 - Discussed at the meeting of the PEG RBM
 - in October 16-17, 2014
 - on June 17-18, 2015
- **Development of 2nd Sava RBM Plan**



PA4: Biodiversity and environment status of sediment, water and biota in SRB

- ***Towards the assessment of ecological status of water bodies in the Sava River Basin- STAWA***
 - Project proposal submitted to START Danube Project Fund
 - Project partners:
 - Biological Research Siniša Stanković (RS),
 - Jožef Stefan Institute (SI),
 - Elektroprojekt d.d. (HR),
 - Water Research Institute Bratislava (SK),
 - Public Institution "Waters of Srpska" (BA) and ISRBC
 - Objectives:
 - to propose a platform for efficient exchange of monitoring data and information in SRB
 - Relevance for PA4:
 - a basis for the examination of biodiversity and environmental status
 - promotes cooperation within the relevant institutions

PA4: Establishment of Sava GIS

- **Initial phase of the Sava GIS establishment**

- Performed in accordance with the **Sava GIS Strategy** (EU INSPIRE Directive, WISE)

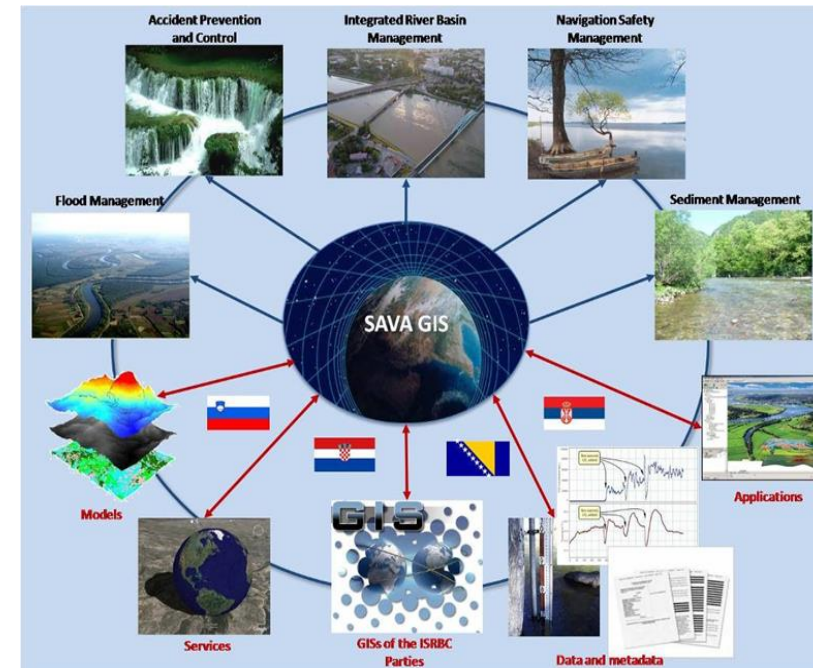
- **Consultant:**

- **Consortium:**

- Information Engineering Ltd.
- IGEA Ltd

- **Services:**

- Operational system (OS),
- Relational Database management ,
- GIS software.



Other projects/activities

- **Water and Climate Adaptation Plan** for the Sava River Basin

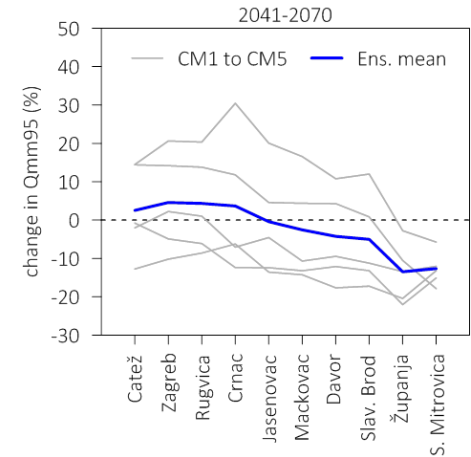
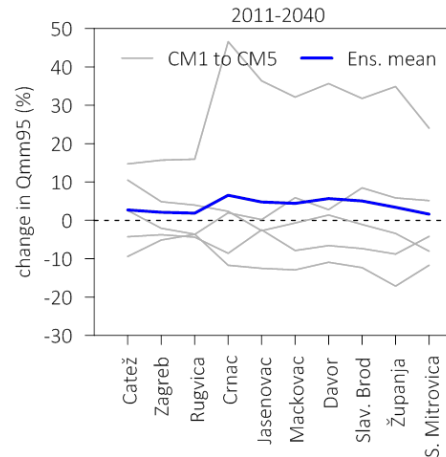
- **Analysis of historic climate trends**
- **Climate** and **hydrological modelling**

- **Guidance notes**

- Navigation
- Hydropower
- Agriculture
- Flood protection
- Economic evaluation of climate change impacts

- **Final workshop** (Zagreb (HR), November 11, 2014)

- **Final endorsement** by the World Bank expected



Other projects/activities

- **Sediment management**

- Protocol on sediment management **harmonized and initiated** (January 2015)!
- Towards practical guidance for **sustainable sediment management** using the Sava river basin as a showcase
 - **Part I: Sediment balance, monitoring, quality and quantity evaluation** (Oct. 2012 – Jan. 2014)
 - **Establishment of sediment monitoring system in SRB** (January 2015- December 2015)
 - **Part II: Measures** (2015(?))



Other projects/activities

- **Consideration of intersectoral linkages** (water, food, energy, navigation, tourism, environment)
 - **Sava Nexus Assessment** (UNECE Water Convention)
 - public participation process on the final draft report (April-May, 2015)
 - final workshop (May 25, 2015)
 - Participation in the **Danube Water Nexus** (led by EC JRC)



Other projects/activities

- **Feasibility Study** for establishment of Sava Water Partnership – *under finalization*
- **Strengthening public participation and stakeholder involvement** in the Sava river basin – *supported by US Government*
 - Establishment of Sava Water Council (a “think-thank” of the ISRBC)
 - Youth Parliament initiative



Sava Day 2015



INTERNATIONAL SAVA RIVER BASIN COMMISSION

**Biciklistička tura „Sava 2015“ /
Kolesarska tura „Sava 2015“**

29.5.: Krapinska Dora – Jasenovac – Sind – Bihinj (71 km)
30.5.: Bihinj – Kranj – Ljubljana (87 km)
31.5.: Samobor – Zagreb (Bundek) (40 km)
1.6.: Zagreb – Ljeto Martinska Ves – Lonja (109 km)
2.6.: Lonja – Kranj – Jasenovac – Gradiska (86 km)
3.6.: Gradiska – Drubica – Slavonski Brod (110 km)
4.6.: Slavonski Brod – Odžak – Samsar – Bečko (95 km)
5.6.: Bečko – Brijuni – Svetoka Mirovica – Zastavica (114 km)
6.6.: Zastavica – Boljaci – Beograd (111 km)

Бицикlistичка тура „Сава 2015“

29.5.: Крапска Дора – Јасеновац – Синд – Бињин (71 км)
30.5.: Бињин – Крањ – Љубљана (87 км)
31.5.: Самобор – Загреб (Бундек) (40 км)
1.6.: Загреб – Лјето Мартиновска Вес – Лонја (109 км)
2.6.: Лонја – Крањ – Јасеновац – Градишка (86 км)
3.6.: Градишка – Друбича – Славонски Брод (110 км)
4.6.: Славонски Брод – Оџак – Самсар – Бечко (95 км)
5.6.: Бечко – Бријуни – Светока Мировица – Заставица (114 км)
6.6.: Заставица – Болјаци – Београд (111 км)

SAVA **SAVA**

**Parlament mladih (Bihać, 29.-30.5.)
Парламент младих (Бихаћ, 29.-30.5.)**



Contact information

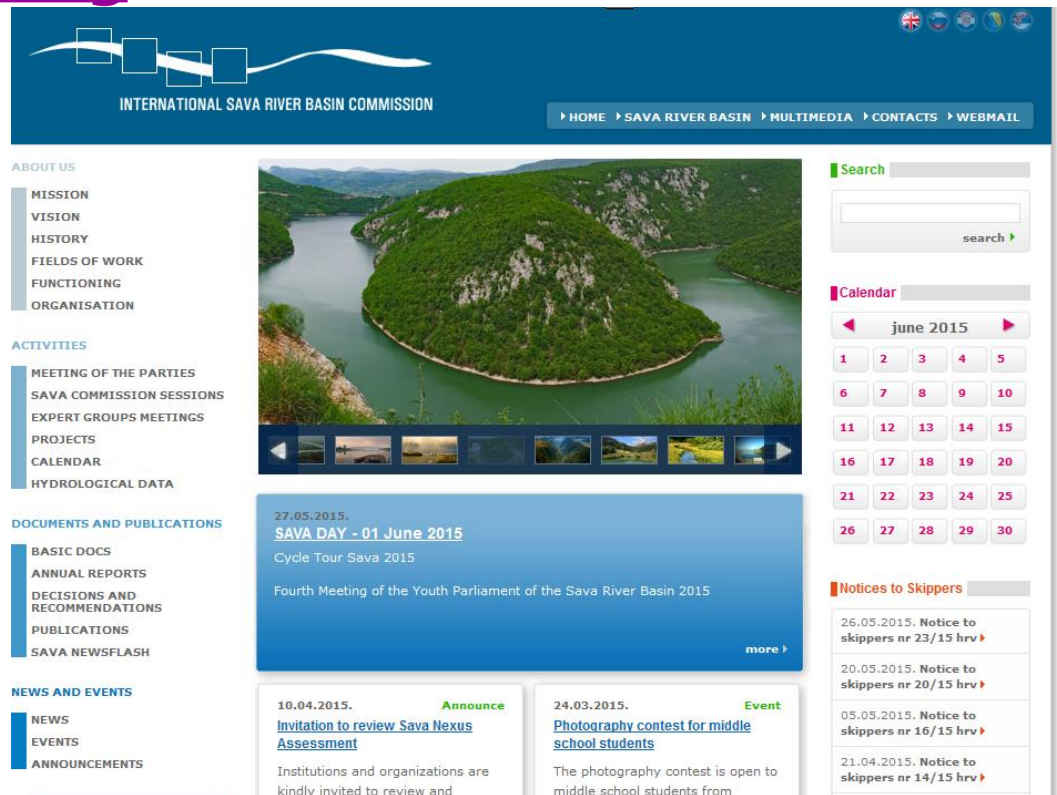
International Sava River Basin Commission

www.savacommission.org

Kneza Branimira 29

10000 Zagreb

Croatia



The screenshot shows the homepage of the International Sava River Basin Commission website. The header features the organization's logo and navigation links: HOME, SAVA RIVER BASIN, MULTIMEDIA, CONTACTS, and WEBMAIL. The main content area includes a large image of a river bend, a search bar, a calendar for June 2015, and a 'Notices to Skippers' section. The left sidebar contains menu categories: ABOUT US (MISSION, VISION, HISTORY, FIELDS OF WORK, FUNCTIONING, ORGANISATION), ACTIVITIES (MEETING OF THE PARTIES, SAVA COMMISSION SESSIONS, EXPERT GROUPS MEETINGS, PROJECTS, CALENDAR, HYDROLOGICAL DATA), DOCUMENTS AND PUBLICATIONS (BASIC DOCS, ANNUAL REPORTS, DECISIONS AND RECOMMENDATIONS, PUBLICATIONS, SAVA NEWSFLASH), and NEWS AND EVENTS (NEWS, EVENTS, ANNOUNCEMENTS).